


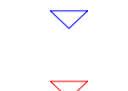























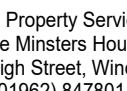





- General Notes**
1. This drawing is © copyright Hampshire County Council 2021. No unauthorised reproduction of any kind is permitted.
 2. No dimensions to be scaled from this drawing. Verify all dimensions prior to construction. Immediately report any discrepancies on the document to the Architect/Contract Administrator. This document shall be read in conjunction with associated models, specifications and related consultant's documents.
 3. Drawing to be read with all relevant Architectural, Interiors, Structural, M&E, Drainage/Public Health, Landscape, Civils and Interiors drawings and specifications.
 4. This map is reproduced from Ordnance Survey material with the permission of Ordnance Survey on behalf of the controller of Her Majesty's Stationery Office © Crown copyright. Unauthorised reproduction infringes Crown Copyright & may lead to prosecution or civil proceedings (100019180) 2021.
- 



- Key:**
-  Vehicular access
 -  Pedestrian access
 -  Main entrance
 -  Kitchen entrance
 -  Existing trees to be retained
 -  Geogrid porous gravel parking bays refer to P12462-HCC-DR-L-7500
 -  Vehicular Tarmac non-porous (by others)
 -  Pedestrian Tarmac Porous (by others)
 -  Block Paving refer to P12462-HCC-DR-L-7501
 -  Rubber Paving refer to P12462-HCC-DR-L-7502
 -  Sports field and general amenity grass seeding and turfing areas refer to P12462-HCC-DR-L-7009/7012
 -  Wildflower Meadow refer to P12462-HCC-DR-L-7009/7012
 -  Artificial Grass refer to P12462-HCC-DR-L-7503
 -  Sensory Planting refer to P12462-HCC-DR-L-7010/7012
 -  Climbers refer to P12462-HCC-DR-L-7009/7012
 -  Native Hedgerows refer to P12462-HCC-DR-L-7009/7012
 -  Bioretention Pond refer to P12462-HCC-DR-L-7009/7012 P12462-HCC-DR-L-7508
 -  Proposed Trees refer to P12462-HCC-DR-L-7009/7012
 -  Bin Storage refer to P12462-HCC-DR-L-7507
 -  Bicycle Storage-Open fronted shelter with hoops/racks for 42 cycles and 28 scooters
 -  Shelter- Falco Ltd 'FalcoLok' or similar bespoke specified units all with sedum roof
 -  Ball stop fence- 2m high (by others)
 -  Vertical bar metal fence- 1.8m high (with matching gates) (by others)
 -  Timber interactive play fence- 1.5m high (with matching gates) refer to P12462-HCC-DR-L-7504
 -  Acoustic fence- 2.8m high (by others)
 -  Tree pit with seating edge refer to P12462-HCC-DR-L-7506
 -  Drainage Channel (by others)
 -  Mounds
 -  Double e/v charging point (by others)

Bicycle Storage for Staff-Open
fronted shelter with hoops/racks for 4 cycles

HCC Property Services,
Three Minsters House,
75 High Street, Winchester, SO23 8UL
tel: (01962) 847801



PROJECT NAME
Wellesley Primary School, Aldershot

SHEET NAME
General Arrangement

SCALE
1:300 @ A1

DRAWN EM **CHKD** CL **APRV**

DRAWING No.
project code - originator - volume - level - type - role - number version

P12462-HCC-DR-L7001 P6

SUITABILITY
code description

SO INITIAL STATUS

Rev	Description	Date	By	Chkd
P6	Revised Planning Issue	25/01/2024	EM	CL